

**HAMILTONBAN TOWNSHIP,
ADAMS COUNTY, PENNSYLVANIA**

RESOLUTION NO. 2019-21

A RESOLUTION FOR THE CLASSIFICATION OF PRIVATE ROADS IN HAMILTONBAN TOWNSHIP, ADAMS COUNTY, PENNSYLVANIA, AMENDING RESOLUTION 2019-17 TO ADD THE ADDITION OF GREYLOCK LANE.

BE IT RESOLVED, by the Board of Supervisors of Hamiltonban Township, Adams County, Pennsylvania, as follows:

WHEREAS, the Private Roads within Hamiltonban Township have been properly inventoried and named for access by Emergency Management Apparatus, utilities and delivery services, AND


WHEREAS, by enacting Section 904.20 of the Subdivision and Land Development Ordinance of Hamiltonban Township, May 6, 2008, the Hamiltonban Township Board of Supervisors formally accepted Classification and Construction Standards for Private Roads, both existing and new, AND



WHEREAS, hereto attached is the PRIVATE ROAD CLASSIFICATION INVENTORY by which said private roads shall be recognized.

NOW THEREFORE, the Board of Supervisors of Hamiltonban Township hereby adopts this Resolution on this 6th day of November, 2019.


ATTESTED BY:

TOWNSHIP OF HAMILTONBAN,
Adams County, Pennsylvania


Nina Garretson
Secretary/Treasurer


Supervisor J. Edward Deardorff

Supervisor Douglas W. Woerner

Supervisor LuAnn M. Dille


Supervisor Robert L. Gordon


Supervisor David B. Martin

**HAMILTONBAN TOWNESHIP
TYPE "A" PRIVATE ROADS**

Existing, usually unimproved, dirt or stone

CLASS 1

Cartway wide enough for two-way traffic
Accessible through out by normal EMA vehicles

CLASS 2

Cartway width less than 18 feet
Does not provide for two-way traffic or passing by normal vehicles
Cartway width adequate for one-way use by normal EMA vehicles

CLASS 3

Cartway not accessible by normal EMA vehicles
Limited transit by normal cars or trucks

**Hamiltonban Township
Private Road Classifications
November 2019**

Name of Lane		Type	Class
Old Waynesboro Road			
Raintree	Lane	A	2
Liliac	Lane	A	2
Tunnel	Lane	A	2
Jacks Mountian Road			
Taylor	Lane	A	2
Ledges	Lane	A	3
Route 116			
Huffmantown	Road	A	2
McGlaughlin	Lane	A	2
White Barn	Lane	A	3
McDannell	Lane	A	2
Mount Hope Road			
Suncrest	Lane	A	2
Cherry Hill	Lane	A	2
Valley View	Lane	A	2
Shaffer	Lane	A	2
Short	Lane	A	2
Mickley	Lane	A	2
Yankee	Lane	A	3
Swamp Creek	Lane	A	3
Starr	Lane	A	3
Lost Limb	Lane	A	2
Metz	Lane	A	2
Mountian	Lane	A	3
Wilderness	Lane	A	3
Elgin	Lane	A	3
Saddle View	Lane	A	3
Runkles	Lane	A	3
Kepner Knob	Lane	A	3
Brite	Lane	A	2
Tract Road			
Sanders	Lane	A	2
Banty	Lane	A	2
Grasshopper	Lane	A	2
Fairfield Station Road			
Fairfield Station	Lane	A	2
Rays Hill	Lane	A	2
Williams	Lane	A	2

Carrolls Tract Road

Sugar Loaf	Lane	A	1
Deist	Lane	A	2
Berry Patch	Lane	A	2
Church	Street	A	1
Third	Street	A	1
Second	Street	A	1
First	Street	A	1

Iron Springs Road

Schoolhouse	Lane	A	2
Fernwood	Lane	A	2
Fjordlea	Lane	A	2
Tapeworm	Lane	A	3
Yankee Mountian	Lane	A	3
Tree Farm	Lane	A	2
Emory	Lane	A	3
Petes	Lane	A	2
Boulder	Lane	A	2
Five forks	Lane	A	2
French	Lane	A	2

Gum Springs Road

Synder Hollow	Lane	A	2
Spring Run	Lane	A	3

Cold Springs Road

Brunner	Lane	A	2
Corsa	Lane	A	2
Dug	Lane	A	2
Keefer	Lane	A	2
Haines	Lane	A	2
Deer Track	Lane	A	2
Buck	Lane	A	
Doe	Lane	A	2
Whipperwill	Lane	A	2
Naugle Hollow	Lane	A	2
Antietam	Lane	A	2
Faith	Lane	A	2
Wildlife Lane	Lane	A	2
Greylock Lane	Lane	A	2

Newman Road

Naugle	Lane	A	2
Jones	Lane	A	2
Cabin	Lane	A	2

Baker Road

Staley	Lane	A	2
Bakeview	Lane	A	2
Trinty Acres	Lane	A	2
Sunshine	Lane	A	2

Carbaugh Road

Barnes	Lane	A	2
Six	Lane	A	3
White Pine	Lane	A	2
Carbaugh Hollow	Lane	A	2

Green Ridge Road

Green Ridge	Lane	A	2
-------------	------	---	---